




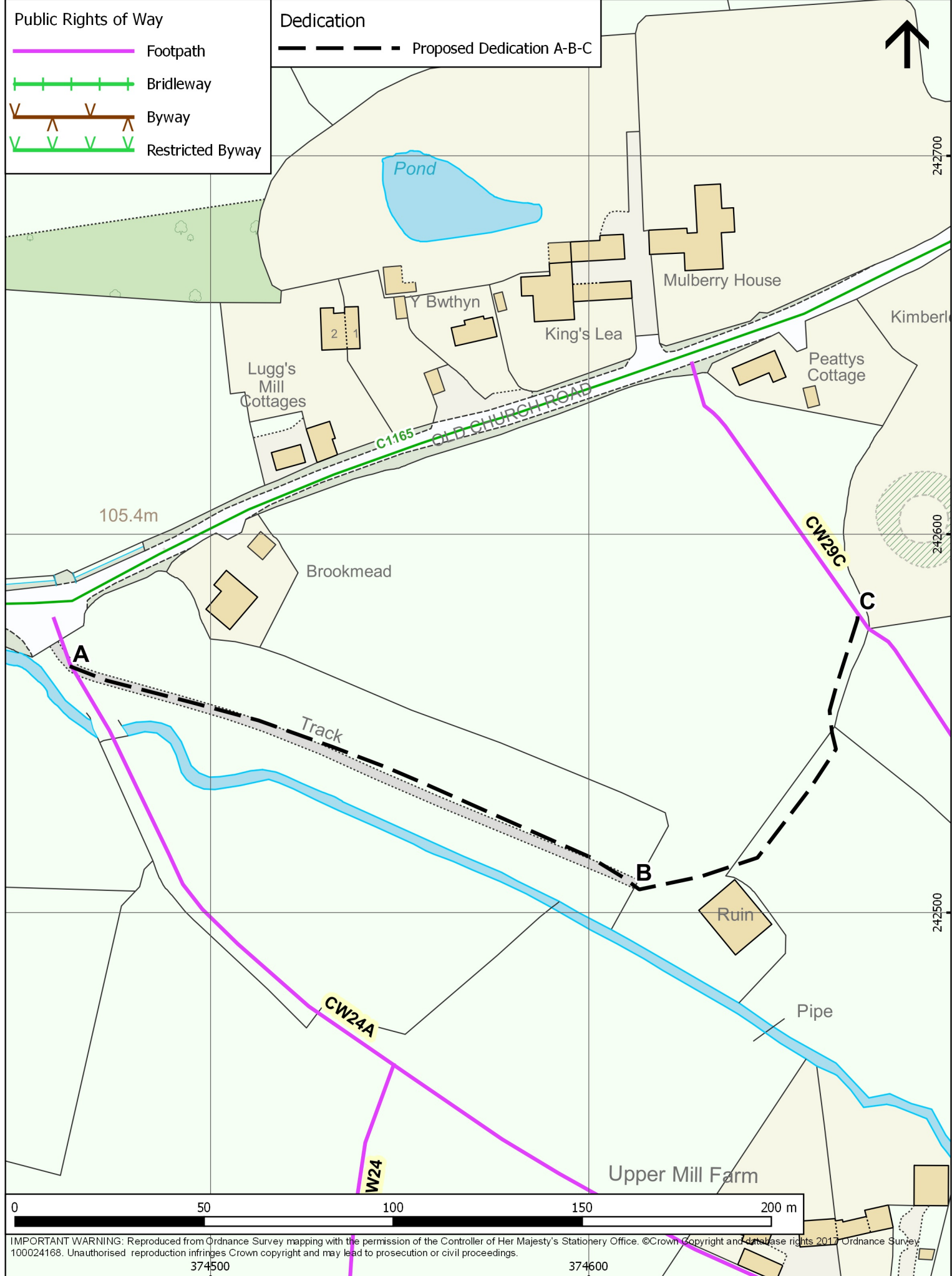


Public Rights of Way

-  Footpath
-  Bridleway
-  Byway
-  Restricted Byway

Dedication

-  Proposed Dedication A-B-C



IMPORTANT WARNING: Reproduced from Ordnance Survey mapping with the permission of the Controller of Her Majesty's Stationery Office. © Crown Copyright and database rights 2017 Ordnance Survey 100024168. Unauthorised reproduction infringes Crown copyright and may lead to prosecution or civil proceedings.